EVL Half Team Relay Instructions

Hello EVL Team Relay Runners!

Thank you for signing up for the two person EVL Half Marathon Relay. This guide will give you all the race day details for your relay team. The relay is run on the same course as the Half Marathon with the transfer point at roughly the halfway point.

Bibs can be picked up at Ellicottville Brewing Company from 8am to 10:45am. One teammate can pick up both runner's bibs and shirts for the team.

Very Important – Both team members bibs will have the same number. Please be sure the second runner has the bib with the small timing tag on the back.

Start time is 11:00 am with the Half Marathon.

First leg runners will pick up their medals at the transfer stations.

The relay is self supported, meaning you drive to the relay point and have your teammate drive the vehicle back to the start. There will be portable toilets at the transfer point.

Important – Make a plan with your teammate about the car keys and don't lock the car doors!

To keep cars out of the path of other runners we have put together a detailed route to get to the transfer point and from the transfer point back to Ellicottville. Please do not follow runners on course as traffic is restricted, and law enforcement will not allow cars to travel on certain sections.

Please email info@endurancefactor.com with any questions.

Driving directions from Ellicottville to transfer point (Town of Mansfield Department of Public Works) – Look for turn signs and white pavement arrows at each intersection.

0 m - From the stoplight in center of Ellicottville, head southwest on NY-242 E/W Washington

2.34 mi -Turn right onto Windsor Rd

2.4 mi - Turn right onto Woodard Rd

3.84 mi - Turn left onto Watson Rd

5.57 mi - Turn right onto Hollister Hill Rd

7.37 mi - Turn left onto Maples Rd

8.33 mi - Town of Mansfield DPW on Left

Driving directions from transfer point back to Ellicottville – Follow orange Detour Signs

0 mi – Turn Left onto Maples Rd

0.31mi –Turn right onto Hinman Hollow Rd

2.44mi – Veer left onto Lindberg Rd

3.58mi - Turn right to stay on Lindberg Rd

3.8mi - Turn right onto US-219 S

6.93mi - Turn right to stay on US-219 S

7.77mi - Destination will be on the right

Driving Maps

Ellicottville to relay transfer point

Section 1

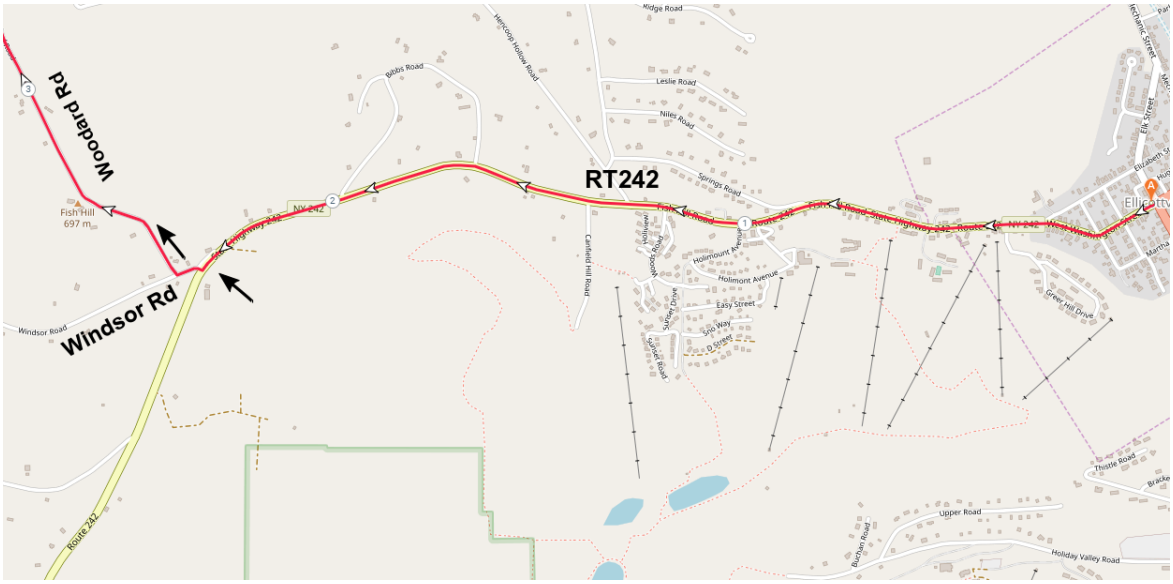

Section 2

Section 3

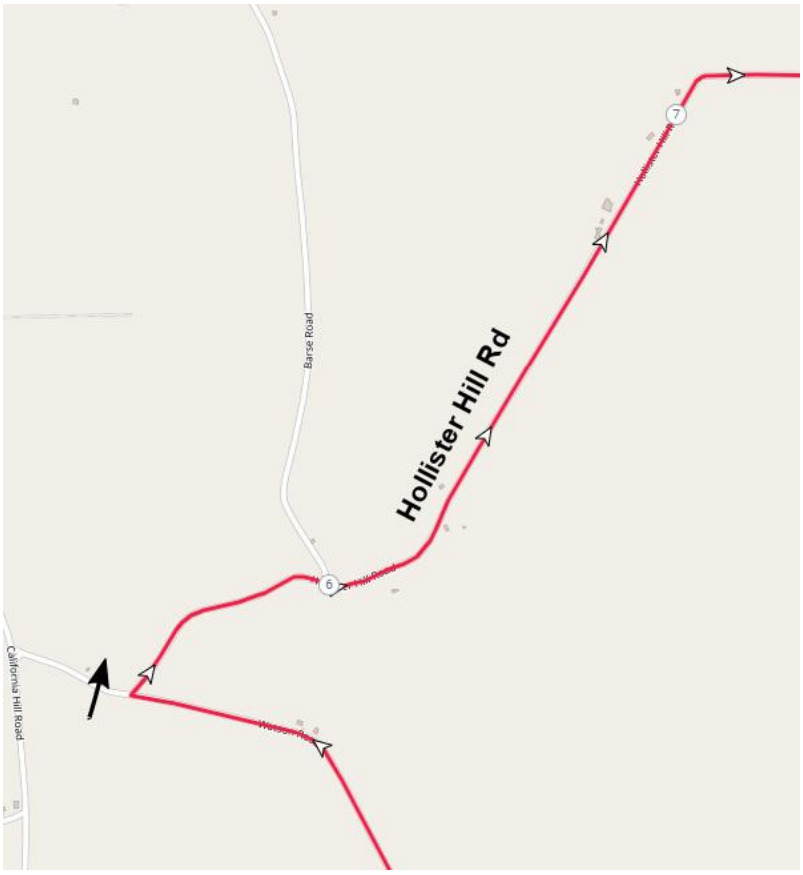

Section 4

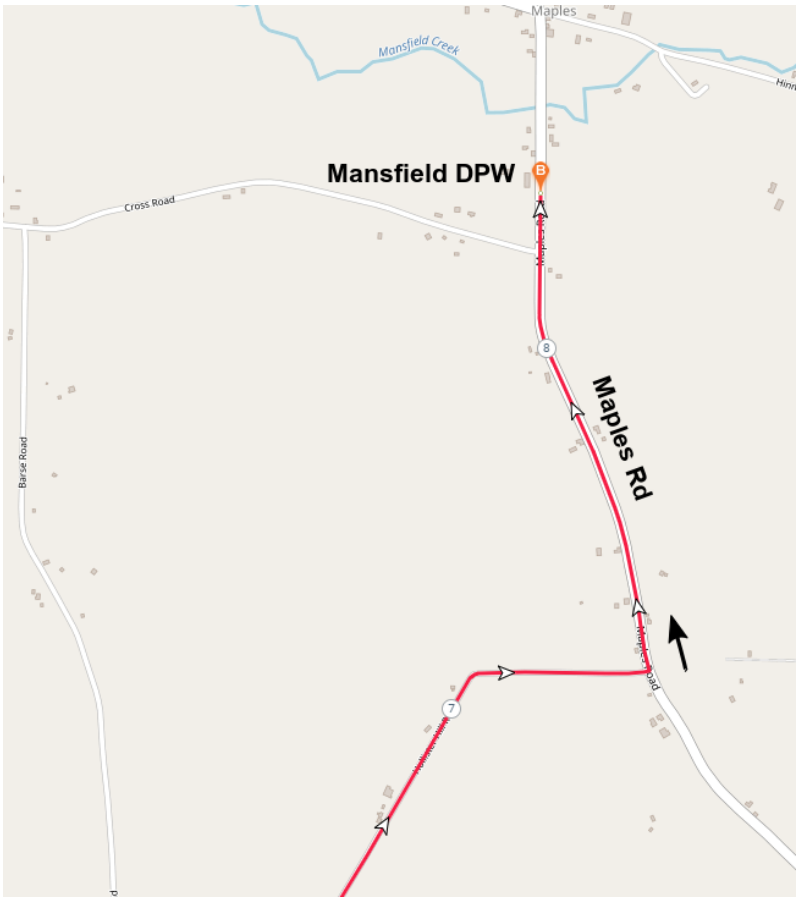
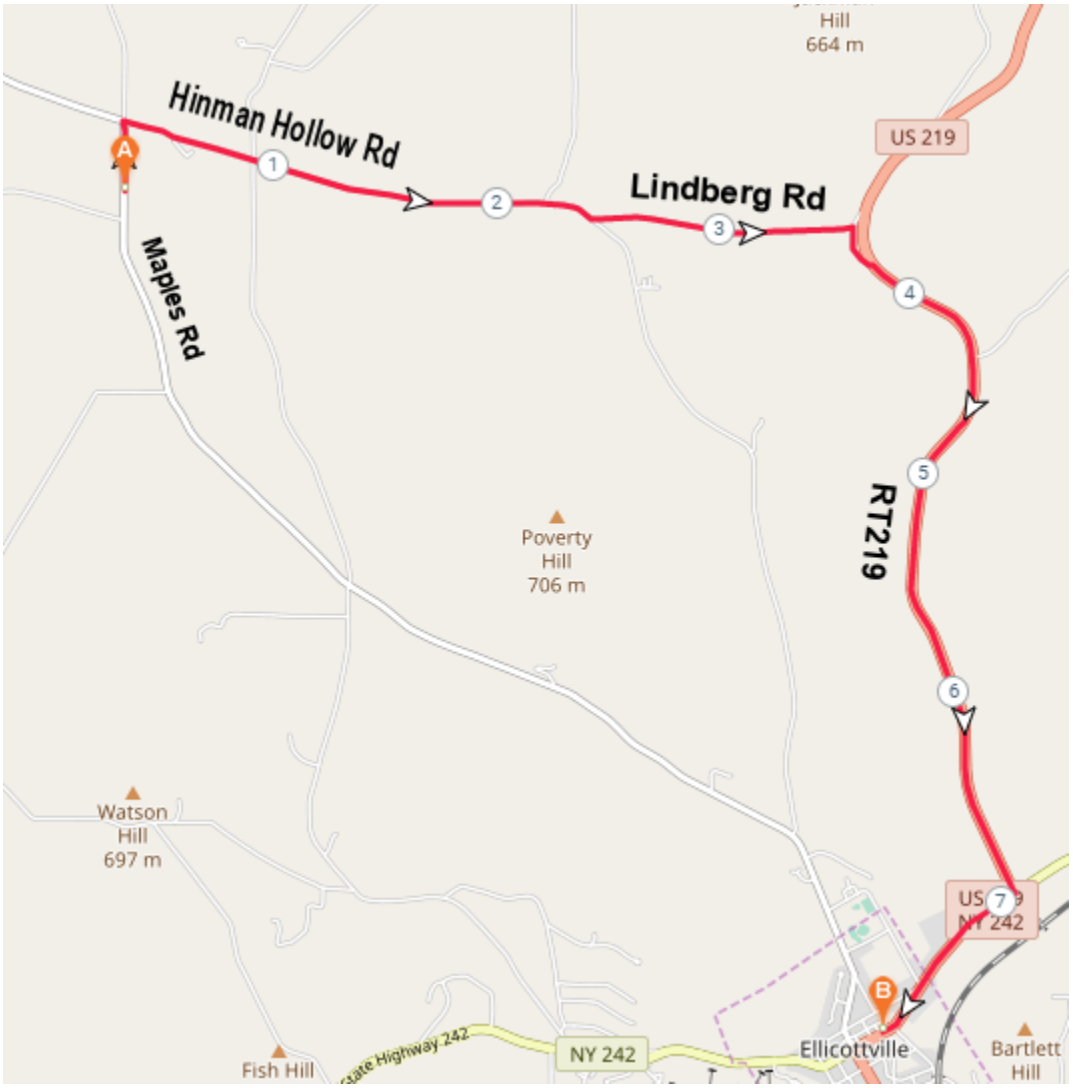
Transfer point to Ellicottville